

MALDIVES LAND AND SURVEY AUTHORITY

MINISTRY OF HOUSING AND INFRASTRUCTURE

Office (PABX): +(960) 3004300, Fax: +(960) 3004254

Ameenee Magu, Maafannu, Male', 20392, Maldives.

Email: survey@housing.gov.mv

Web: www.surveyofmaldives.gov.mv



CONTROL POINT DETAILS	Station Number	PSM 5208
Coordinate Information		
Geodetic	Grid	
WGS 84	UTM Zone 43	
Lat:	E:	282,031.791
Long:	N:	583,531.352
Ellp Height:	Orth Height:	1.970
Island Name:	Date:	B. FUNADHOO 7/11/2015

Monument description & method of survey:

Type A Monument

Finish level is Approx. 300mm above ground

GNSS Static Observation for 20mins and post processed to reduce coordinates

Vertical height transferred from this to other PSM's by static processed vertical coordinates.


Vertical Datum (MSL) was adjusted by transferring MSL datum to this by RTK observation to water level.

General site condition & access:

Just inside vegetation line with heavy vegetation to the island side.

As the island is inhabited there is no clear space for PSM. So we opt for next available clear space.

Owner: Coastline Hotels and Resorts

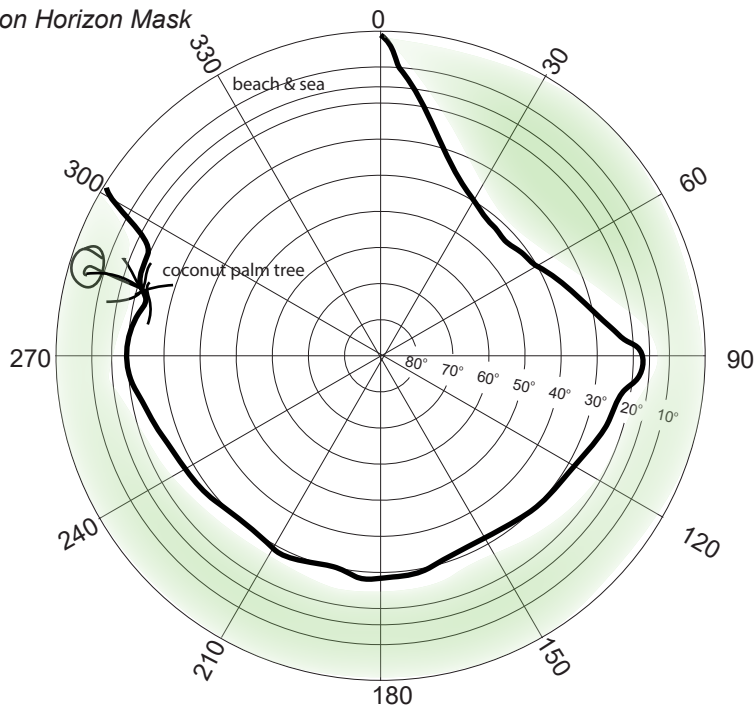


SITE INFORMATION

Station Number

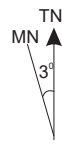
P	S	M	5	2	0	8
---	---	---	---	---	---	---

Station Horizon Mask

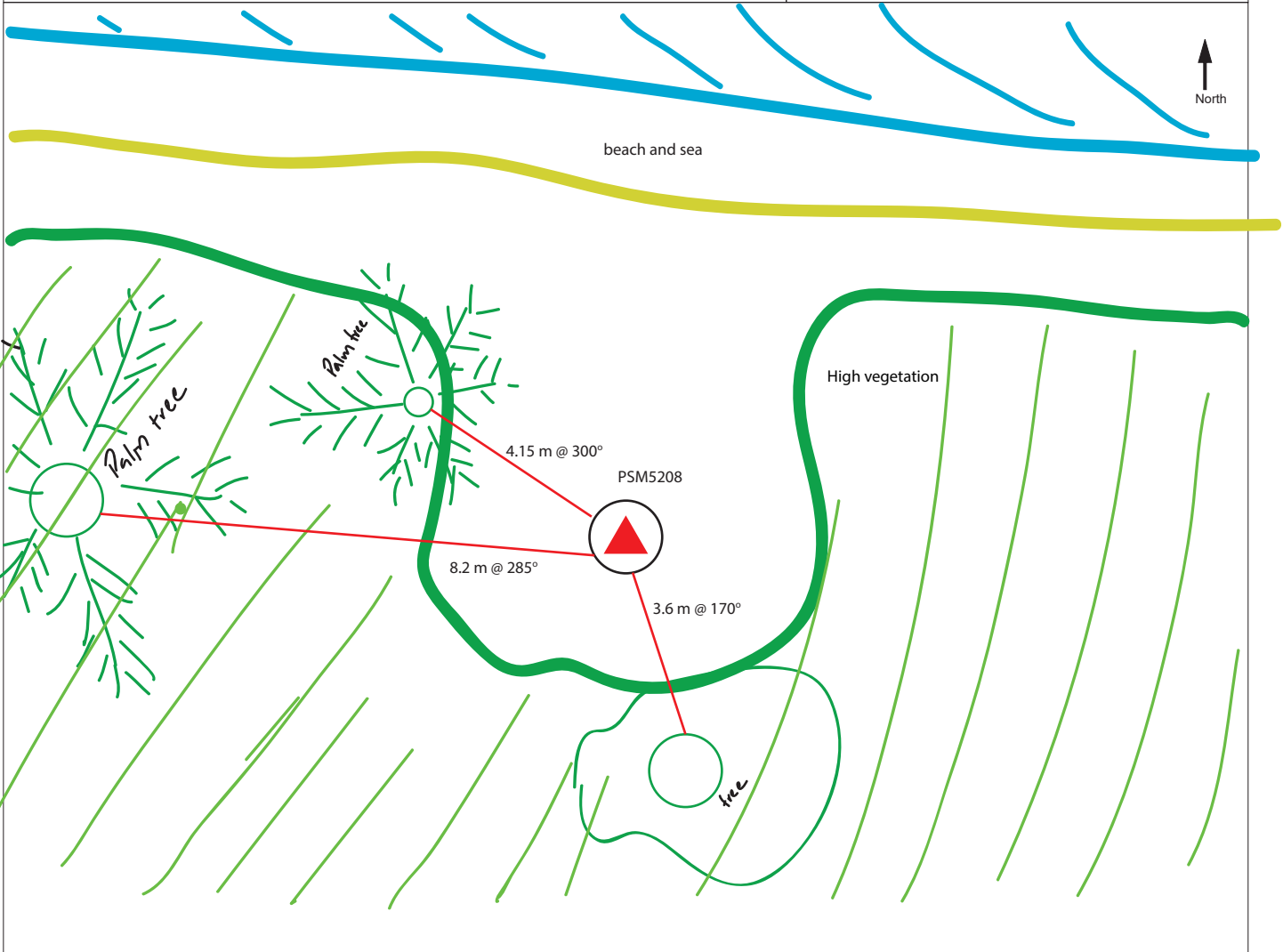
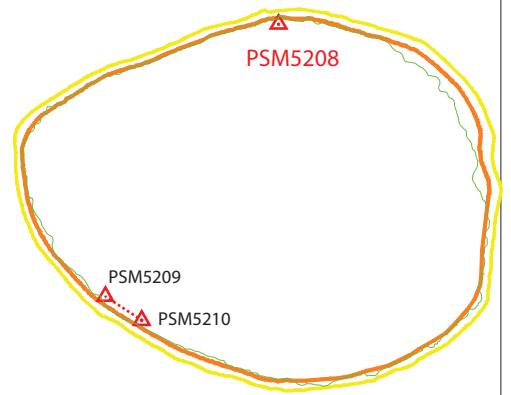


Height above Marker that horizon was mapped from 1.8 m

Magnetic Declination _____
 Declination applied to this figure?
 Yes No



Locality



Sketched by: MUNAH AHMED

Scale: Not to scale

Date: 15/01/2016

MALDIVES LAND AND SURVEY AUTHORITY

MINISTRY OF HOUSING AND INFRASTRUCTURE

Office (PABX): +(960) 3004300, Fax: +(960) 3004254

Ameenee Magu, Maafannu, Male', 20392, Maldives.

Email: survey@housing.gov.mv

Web: www.surveyofmaldives.gov.mv



CONTROL POINT DETAILS	Station Number	PSM 5209
Coordinate Information		
Geodetic	Grid	
WGS 84	UTM Zone 43	
Lat:	E:	281,869.638
Long:	N:	583,277.401
Ellp Height:	Orth Height:	2.132
Island Name:	Date:	7/11/2015
B. FUNADH00		

Monument description & method of survey:

Type A Monument

Finish level is Approx. 300mm above ground

GNSS Static Observation for 20mins and post processed to reduce coordinates

Vertical height transferred by static processed vertical coordinate from PSM5208.

Vertical Datum (MSL) was adjusted by transferring MSL datum to PSM 5208 by RTK observation to water level.


General site condition & access:

Just inside vegetation line with heavy vegetation to the island side.

As the island is inhabited there is no clear space for PSM. So we opt for next available clear space.

Minimum required distance for visible psm could not be matched due space constraint of the island

Owner: Coastline Hotels and Resorts

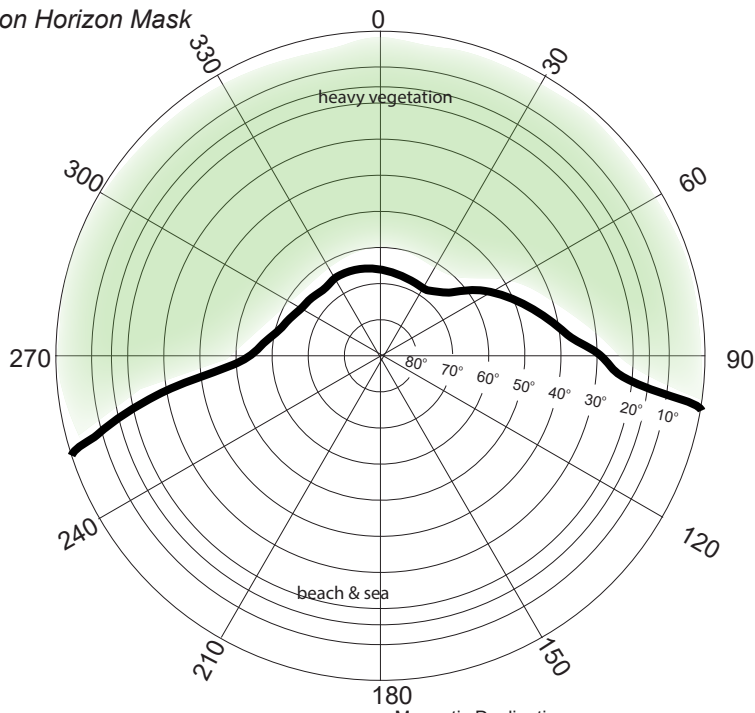


SITE INFORMATION

Station Number

P	S	M	5	2	0	9
---	---	---	---	---	---	---

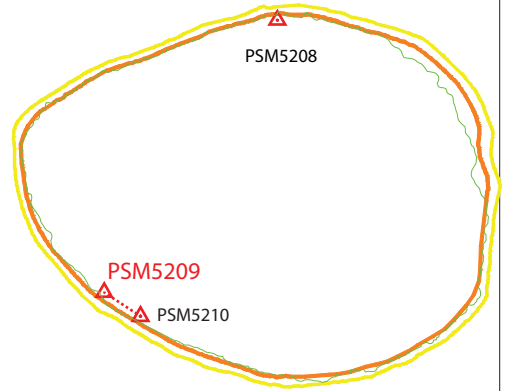
Station Horizon Mask



Height above Marker that horizon was mapped from 1.8 m

Magnetic Declination Declination applied to this figure?
 Yes No

Locality



Sketched by: MUNAH AHMED

Scale: Not to scale

Date: 15/01/2016

MALDIVES LAND AND SURVEY AUTHORITY

MINISTRY OF HOUSING AND INFRASTRUCTURE

Office (PABX): +(960) 3004300, Fax: +(960) 3004254

Ameenee Magu, Maafannu, Male', 20392, Maldives.

Email: survey@housing.gov.mv

Web: www.surveyofmaldives.gov.mv



CONTROL POINT DETAILS	<i>Station Number</i>	PSM 5210
Coordinate Information		
Geodetic	Grid	
WGS 84	UTM Zone 43	
Lat:	E:	281,903.921
Long:	N:	583,255.026
Ellp Height:	Orth Height:	1.914
Island Name: B. FUNADHOO	Date:	7/11/2015

Monument description & method of survey:

Type A Monument

Finish level is Approx. 300mm above ground

GNSS Static Observation for 20mins and post processed to reduce coordinates

Vertical height transferred by static processed vertical coordinate from PSM5208.

Vertical Datum (MSL) was adjusted by transferring MSL datum to PSM 5208 by RTK observation to water level.

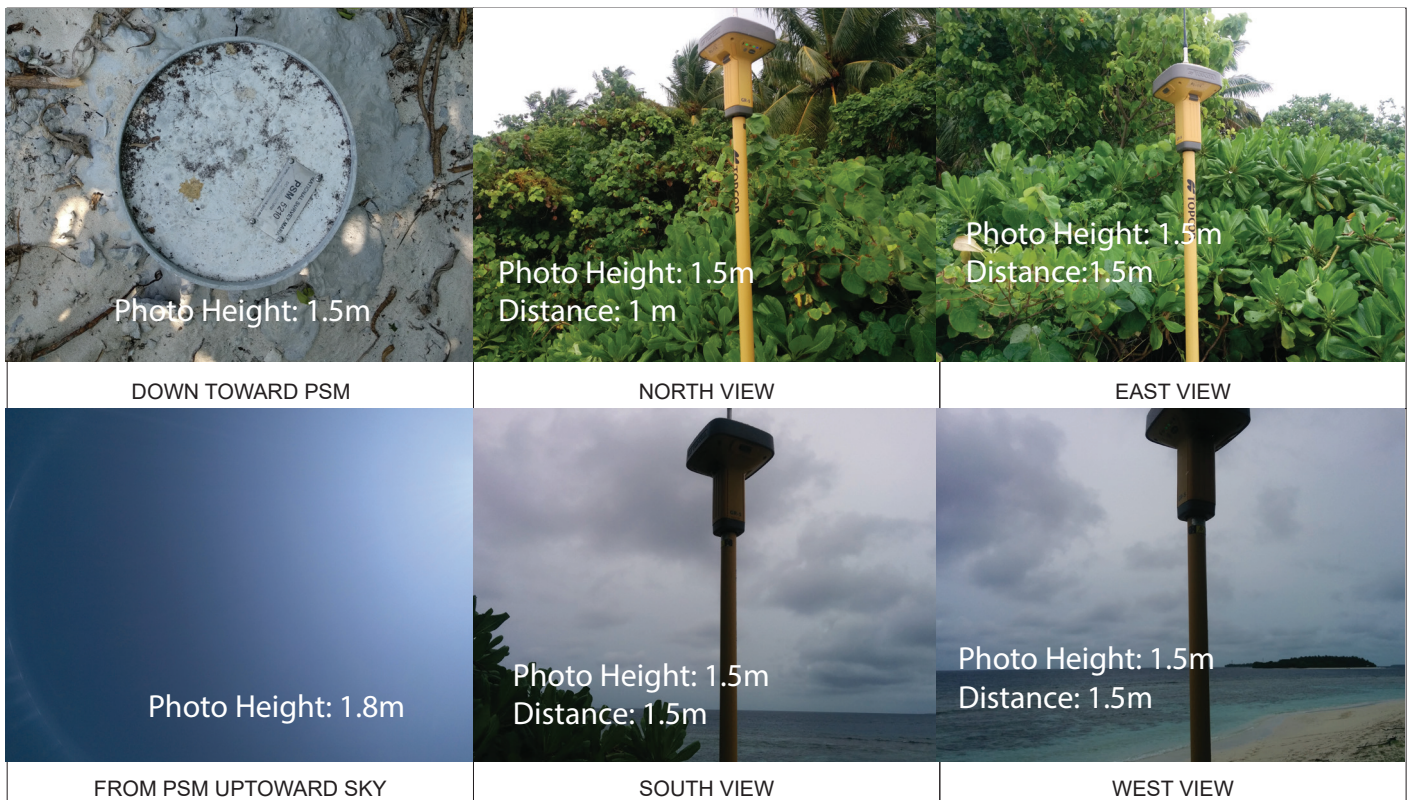
General site condition & access:

Just inside vegetation line with heavy vegetation to the island side.

As the island is inhabited there is no clear space for PSM. So we opt for next available clear space.

Minimum required distance for visible psm could not be matched due space constraint of the island

Owner: Coastline Hotels and Resorts

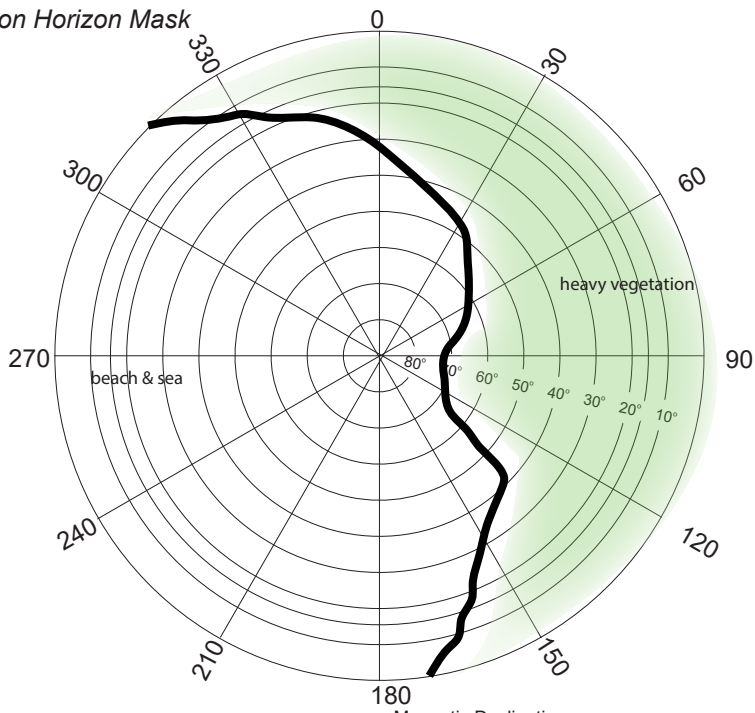


SITE INFORMATION

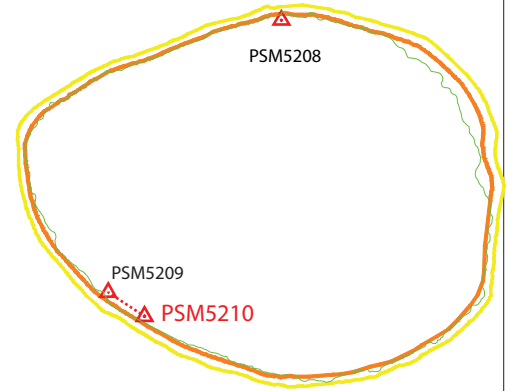
Station Number

P	S	M	5	2	1	0
---	---	---	---	---	---	---

Station Horizon Mask

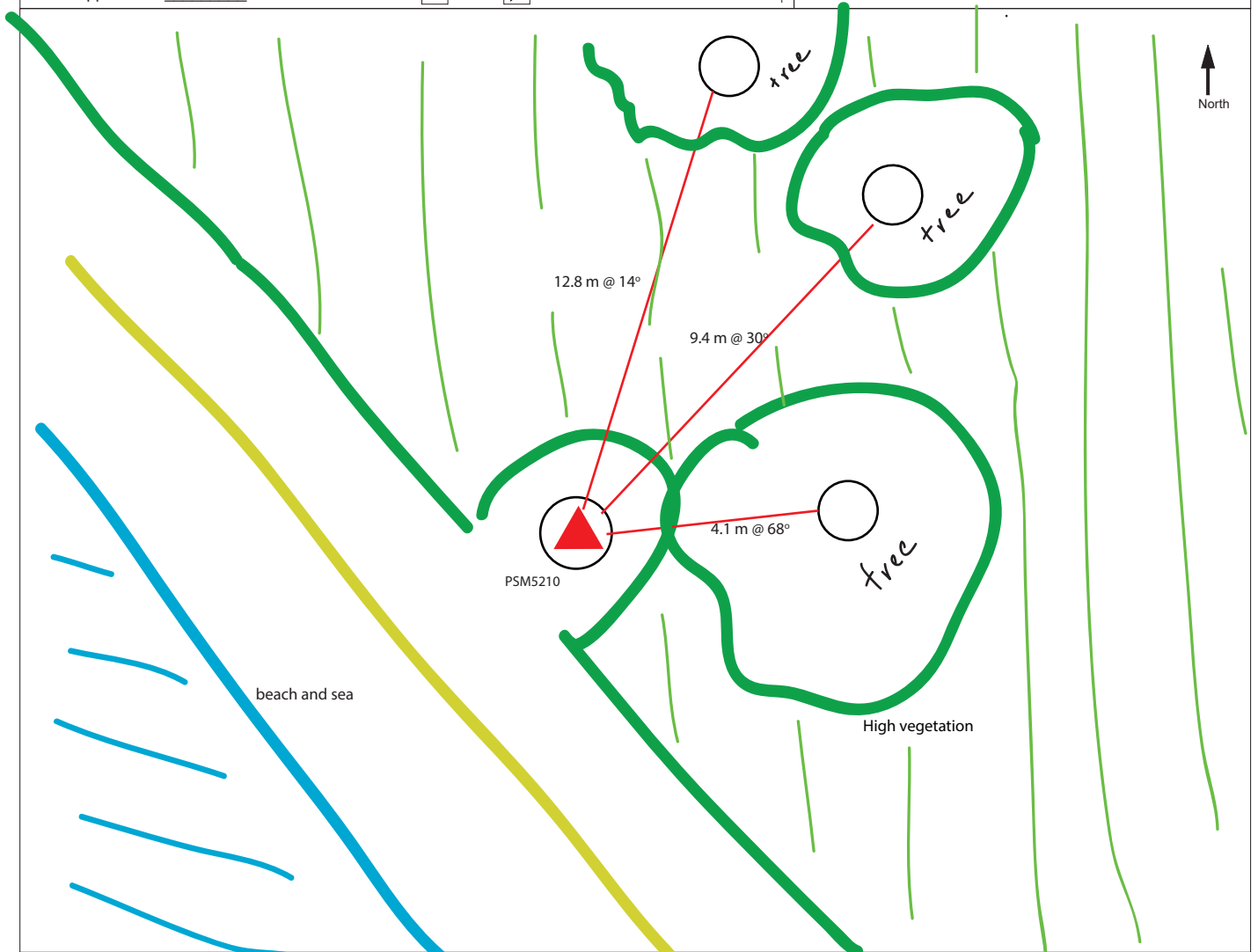


Locality



Height above Marker that horizon was mapped from 1.8 m

Magnetic Declination _____
 Declination applied to this figure?
 Yes No



Sketched by: MUNAH AHMED

Scale: Not to scale

Date: 15/01/2016